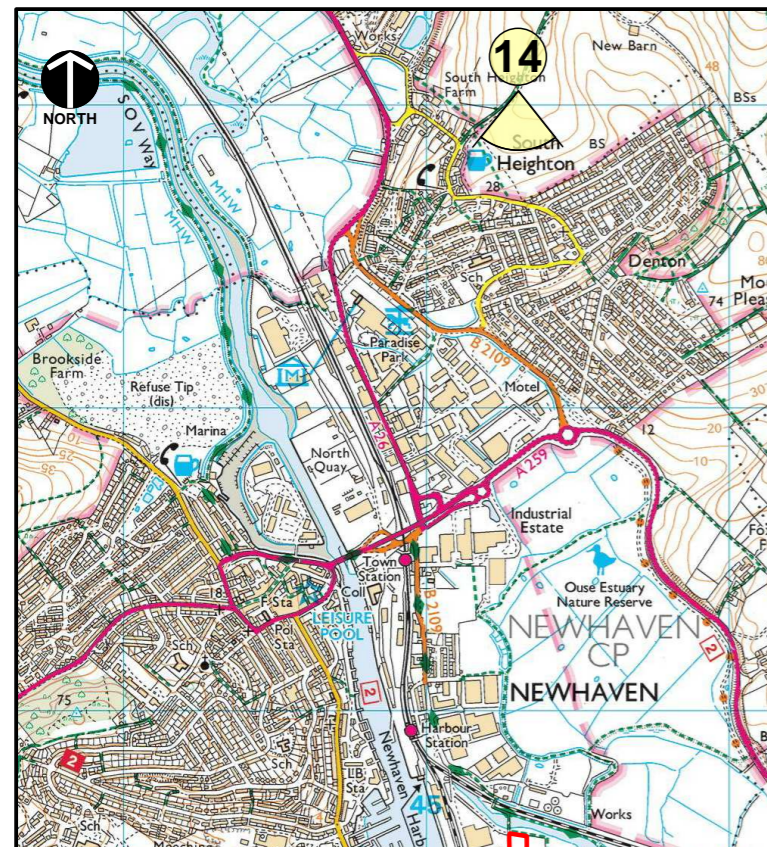





Viewpoint Location 14: From Track Near South Heighton (Restricted Byway No.Sh4b)

Blank space



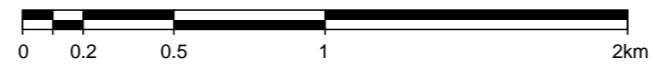
Key



The Development Site



Viewpoint (photograph) location



Based upon the Ordnance Survey maps with the permission of the controller of Her Majesty's Stationary Office, © Crown Copyright reserved. Licence number AR100019096. OS Raster; August 2016.

Client: **Brett Group**



Project: **Landscape and Visual Impact Assessment**
Proposed aggregate importation and processing and the preparation and manufacture of value added products Fisher's Wharf East Quay, Newhaven Port

Title: **Viewpoint Analysis, Viewpoint Location 14**
From North of Newhaven (Existing view)

CAD Ref: PN1081-D6v4	Version: 4	Drawn by: RB	Scale: Map 1:25,000 Print at A3	Origin Date: August 2017
-------------------------	---------------	-----------------	---------------------------------------	-----------------------------

bright & associates
landscape and environmental consultants
Pearl Tree House Dovaston Oswestry Shropshire SY10 8DP
01691 682 773 www.bright-associates.co.uk

Drawing:
Figure L-V14